

D130602

Directions

ALL ▾

- A Dunback Morrises Rd, Green ' (Green pin)
- B 46 Copinsha Street, Palmerstor (Blue pin)
- C 3 Clark Street, Palmerston, Otago (Red pin)

ADD

<Driving Distance>

TIME UNSPECIFIED ▾ OPTIONS

GET DIRECTIONS

CLEAR

29.4 kilometers No Traffic info 20 min

WAIHEKE
MACRAES
PALMERSTON
WAIANAKARUA
HAMPDEN
MOERAKI
KATIKI














Deepwell Creek
Macraes Road
Hyde-Macraes Road

Stats NZ, Esri, TomTom, Garmin, Foursquare, METI/NASA, USGS

Route Details

29.39 kms

Directions

1.  Start at Dunback Morrisons Rd, Green Valley, Palmerston, 9483
2.  Go southeast on Dunback Morrisons Rd (SH 85)
3.  Continue forward on Palmerston Dunback Rd (SH 85)
4.  Continue forward on Dunback Rd (SH 85)
5.  Continue forward on Tiverton St (SH 85)
6.  Turn left on Copinsha St
7.  Arrive at 46 Copinsha Street, Palmerston, Otago, 9430, on the right
8.  Depart 46 Copinsha Street, Palmerston, Otago, 9430
9.  Continue east on Copinsha St
10.  Bear left on Ronaldsay St (SH 1)
11.  Turn left on Stour St
12.  Turn right on Clark St
13.  Finish at 3 Clark Street, Palmerston, Otago, 9482, on the right